




























MultiSpeak® Version 2.2 Compliance Label									
Product: ESRI's MultiSpeak Interface 2.2									
Vendor: Environmental Systems Research Institute, Inc. (ESRI)									
Application Type: Geographic Information System									
MultiSpeak Functions: GIS									
MultiSpeak Functions	Supported Interfaces								
GIS	OA (#7)			SGV (#12)			CB (#16)		
									
	Staking (#21)			EA (#22)			SCADA (#24)		
									
	LM (#30)								
									

Legend:
 Communication modes:

-  = File Based
-  = SOAP
-  = Sockets
-  = This communications mode is not defined for this interface in MultiSpeak.
-  = This communications mode is not defined for this interface in MultiSpeak.
-  = This communications mode is not defined for this interface in MultiSpeak.

Tested Compliant 2/10/2004 Booth & Associates, Inc.