




























MultiSpeak® Version 2.2 Compliance Label

Product: ArcFM 8.3 / Network Adapter 8.3
Vendor: Miner & Miner Consulting Engineers, Inc.

Application Type: Geographic Information System
MultiSpeak Functions: GIS

| MultiSpeak Functions | Supported Interfaces | | | | | | | | |
|---|---|---|---|---|---|---|---|---|---|
| GIS | OA (#7) | | | SGV (#12) | | | CB (#16) | | |
| |  |  |  |  |  |  |  |  |  |
| | Staking (#21) | | | EA (#22) | | | SCADA (#24) | | |
| |  |  |  |  |  |  |  |  |  |
| | LM (#30) | | | | | | | | |
|  |  |  | | | | | | | |

Legend:
 Communication modes:

-  = File Based
-  = SOAP
-  = Sockets
-  = This communications mode is not defined for this interface in MultiSpeak.
-  = This communications mode is not defined for this interface in MultiSpeak.
-  = This communications mode is not defined for this interface in MultiSpeak.