




























MultiSpeak® Version 2.2 Compliance Label										
Product: 4DataLink Core Engine V3.38sp3										
Vendor: 4DataLink, Inc.										
Application Type: Geographic Information System										
MultiSpeak Functions: GIS										
MultiSpeak Functions	Supported Interfaces									
GIS	OA (#7)			SGV (#12)			CB (#16)			
										
	Staking (#21)			EA (#22)			SCADA (#24)			
										
	LM (#30)									
										

Legend:
 Communication modes:

-  = File Based
-  = SOAP
-  = Sockets
-  = This communications mode is not defined for this interface in MultiSpeak.
-  = This communications mode is not defined for this interface in MultiSpeak.
-  = This communications mode is not defined for this interface in MultiSpeak.

Tested Compliant: 12/9/2005 UISOL